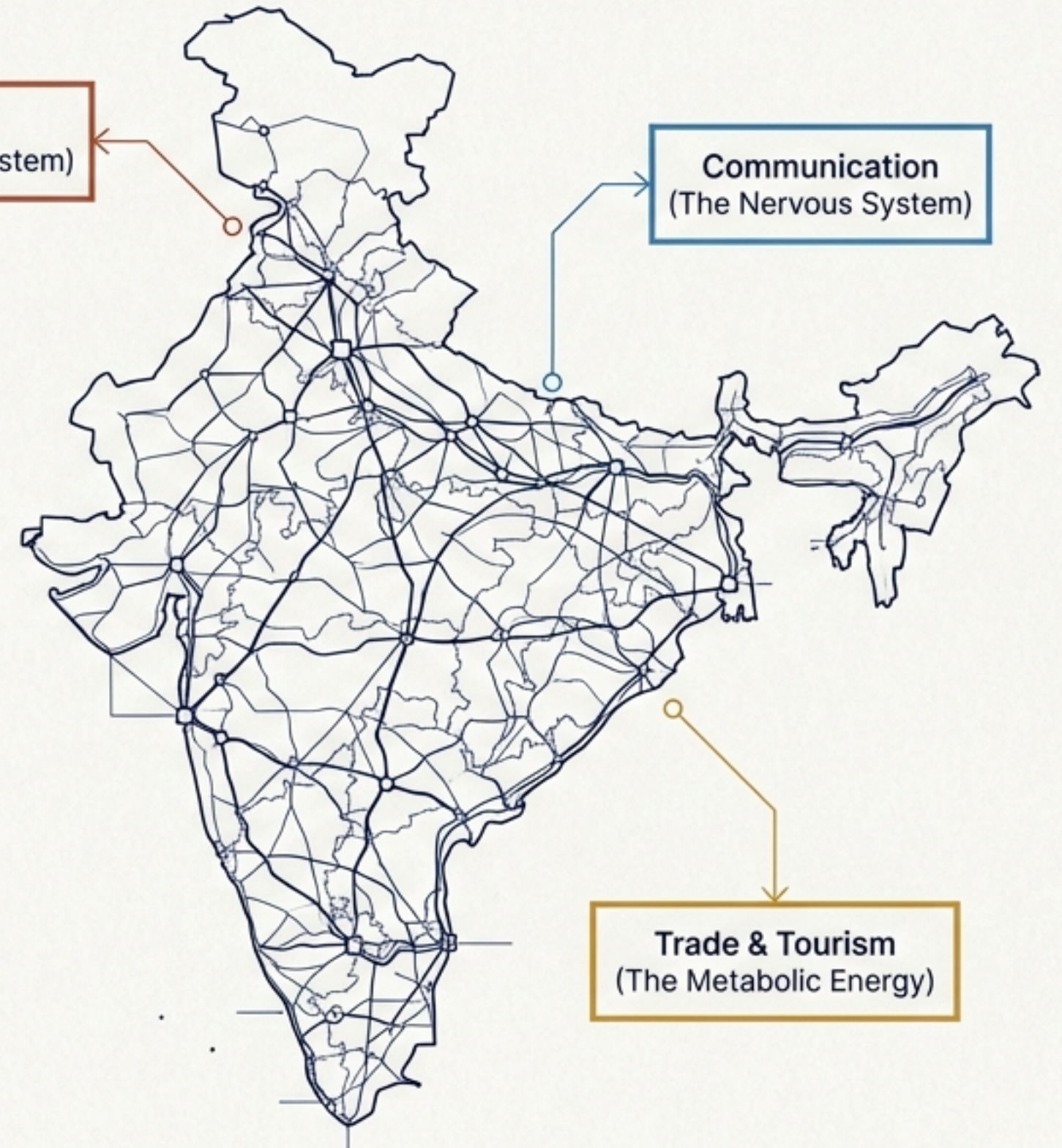


The Living Blueprint: India's Lifelines of Economy

A visual diagnostic of the physical, digital, and economic networks powering national vitality.






Transport
(The Circulatory System)

Communication
(The Nervous System)



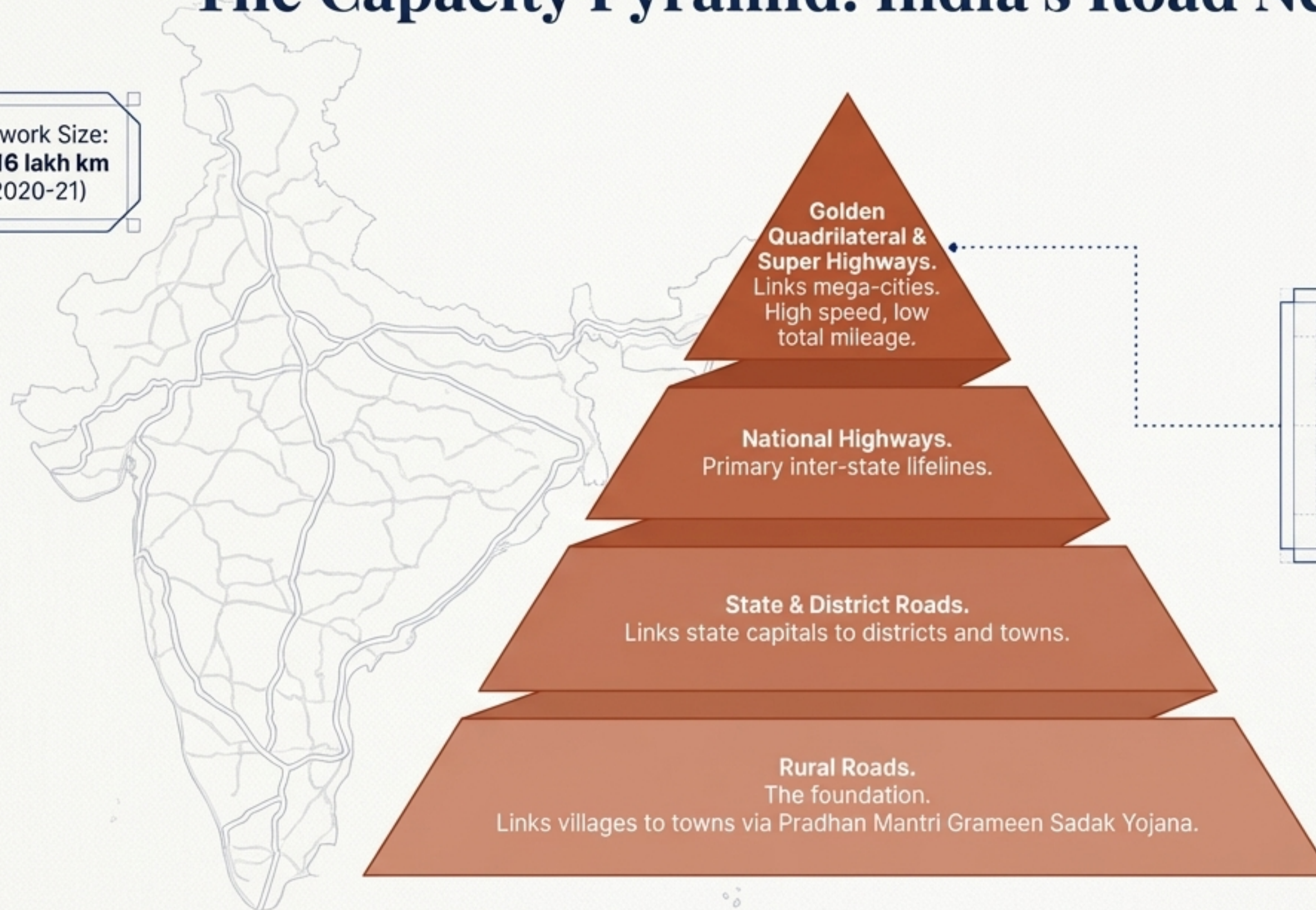
Trade & Tourism
(The Metabolic Energy)

Multi-Modal Transport Matrix

Mode	Cost (Cap/Op)	Ideal Cargo	Terrain Flexibility	Primary Superpower
 Roadways	Cap: Low Op: Medium	Small volume, short distance, door-to-door	High (negotiates steep gradients)	Universal feeder system
 Railways	Cap: High Op: Low (at scale)	Heavy freight, mass passenger over long distance	Low (requires level land/tunnels)	National integration & bulk hauling
 Pipelines	Cap: High Op: Minimal	Liquids (crude), gases, slurry	Medium (inland and underwater)	Zero trans-shipment loss
 Waterways	Cap: Low Op: Lowest	Heavy, bulky goods	Restricted to coasts/rivers	Fuel-efficient & eco-friendly
 Airways	Cap: Highest Op: Highest	High-value, perishable, urgent	Ultimate (ignores surface obstacles)	Unmatched speed & access

The Capacity Pyramid: India's Road Network

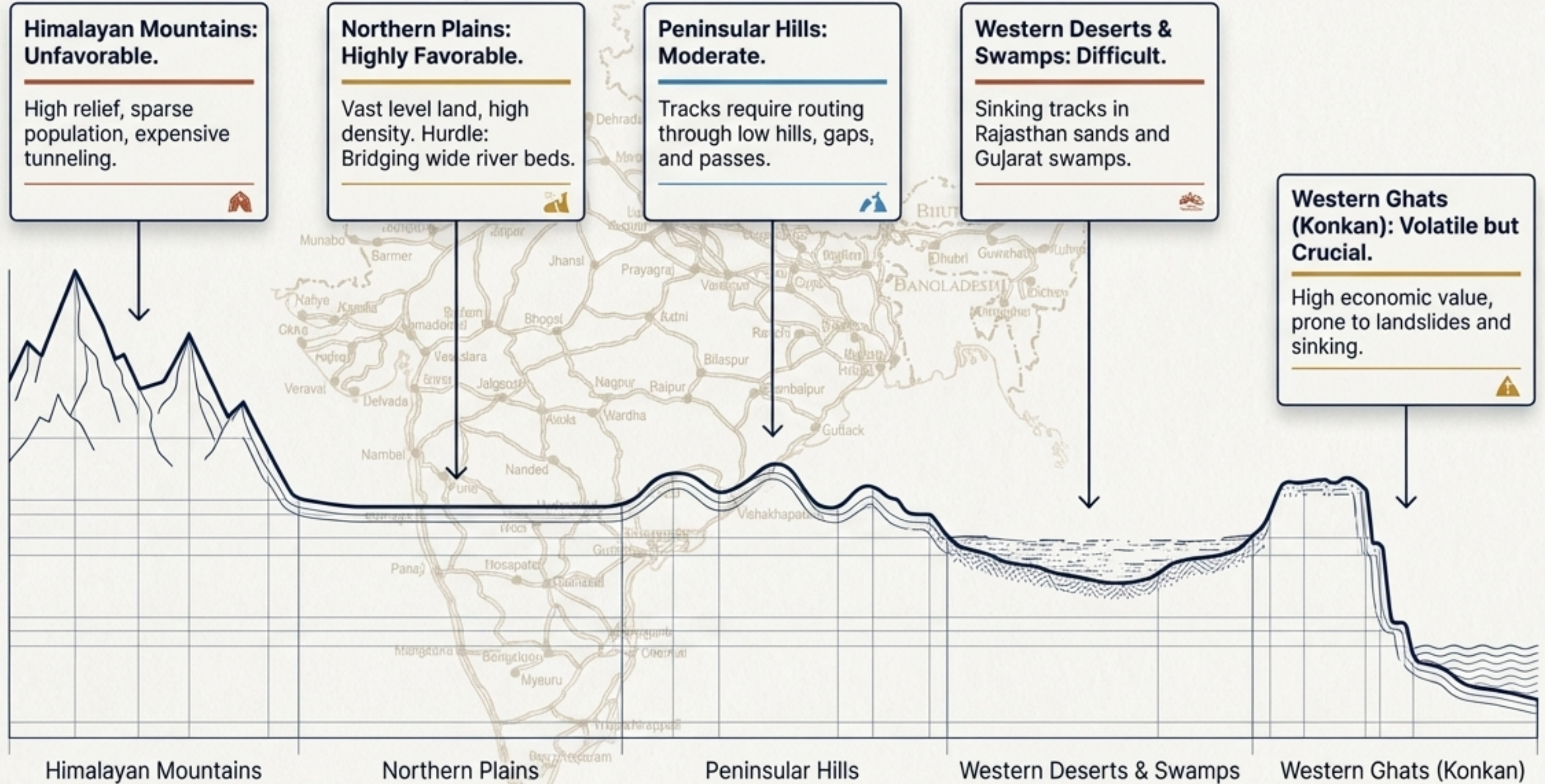
Network Size:
62.16 lakh km
(2020-21)



Strategic Outliers:
Border Roads Organisation (BRO).
Constructs crucial northern terrain roads, including the engineering marvel of the Atal Tunnel (9.02 km, 3000m altitude).

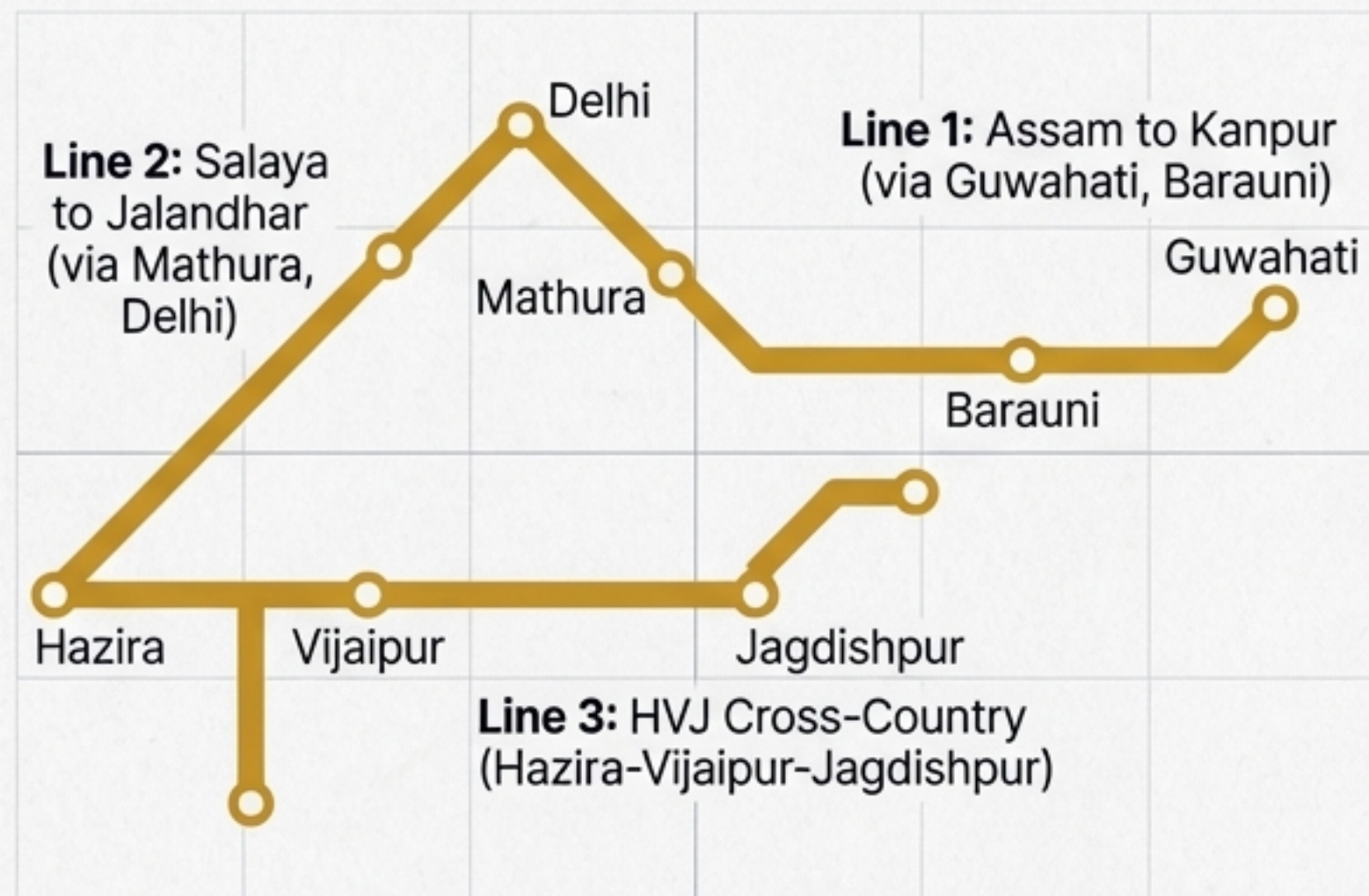
Terrain Diagnostic: Engineering the Railway

The Rail Anchor:
Largest public sector undertaking.
First train: Mumbai to Thane, 1853.
Network Size: 67,956 km.

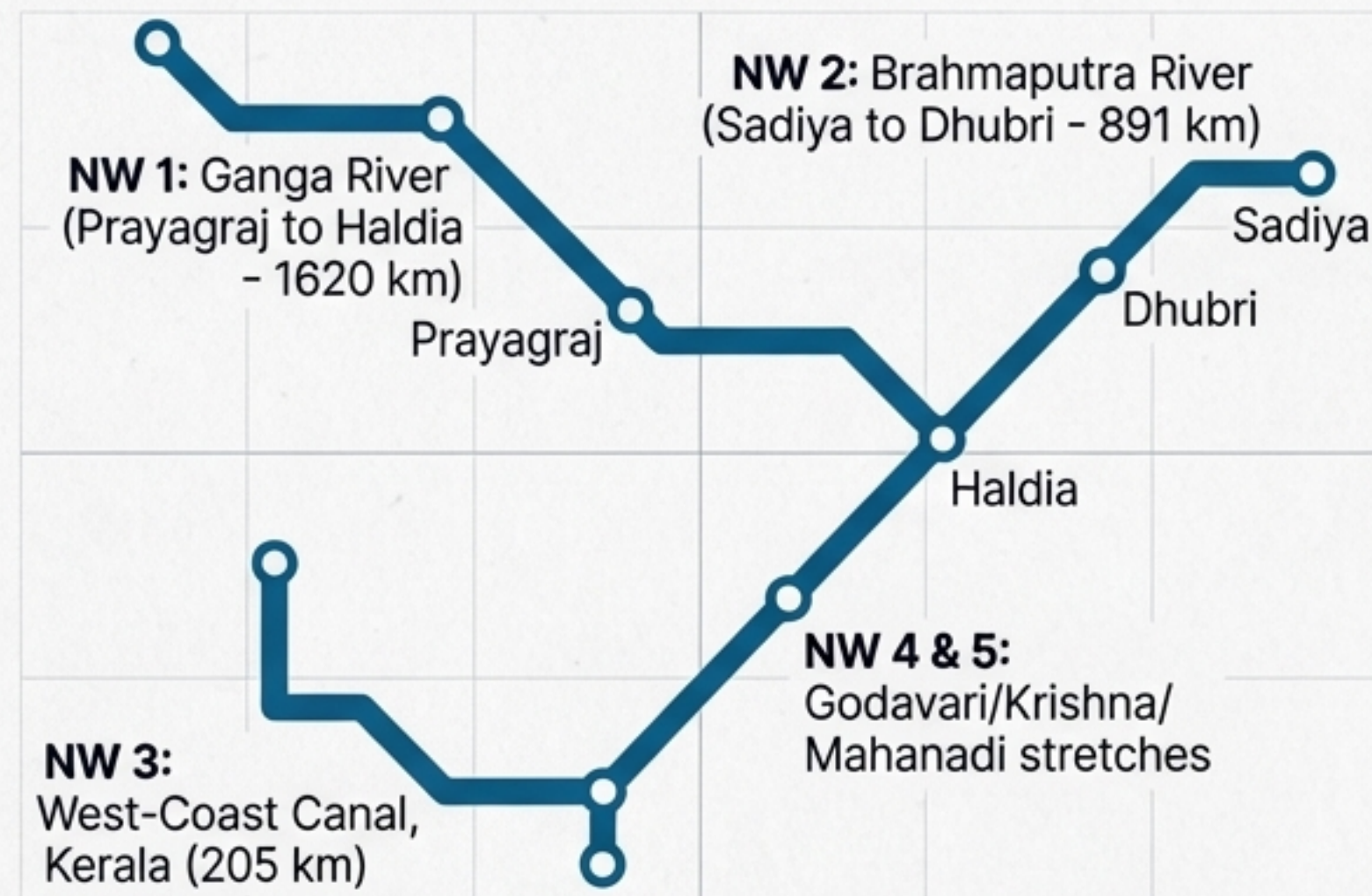


The Fluid & Eco Grids: Pipelines & Waterways

Pipelines Grid



Waterways Grid



Expanded from 1,700 km to 18,500 km.
Zero trans-shipment delays.

Total navigable length: 14,500 km.
Most fuel-efficient for bulk.

Oceanic Connections: Major Ports

West Coast - Arabian Sea

Deendayal (Kandla): Tidal port, developed post-partition.

Mumbai & JNPT: Biggest natural harbor; JNPT acts as the decongesting hub.

Mormugao & New Mangalore: The iron ore channels. Mormugao handles 50% of export.

Cochin: Extreme south-western lagoon entrance.

7,516.6 km Coastline
95% of foreign trade volume.

East Coast - Bay of Bengal

Tuticorin (V.O.C.): Natural harbor trading with Sri Lanka/Maldives.

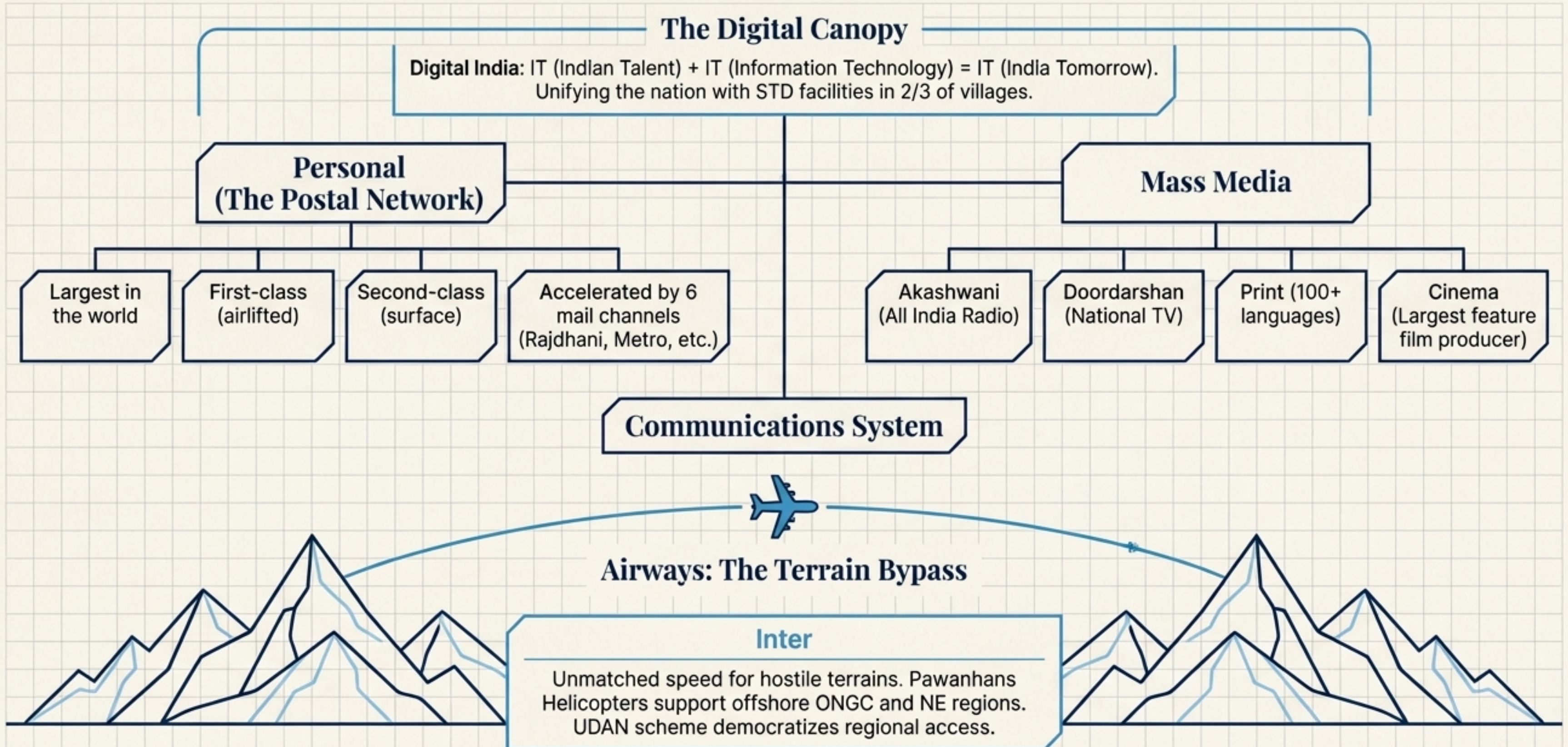
Chennai: Oldest artificial port, second largest cargo volume.

Vishakhapatnam: Deepest landlocked, well-protected port.

Paradwip: Specializes in iron ore export.

Kolkata & Haldia: Kolkata is an inland riverine port requiring dredging; Haldia acts as its relief port.

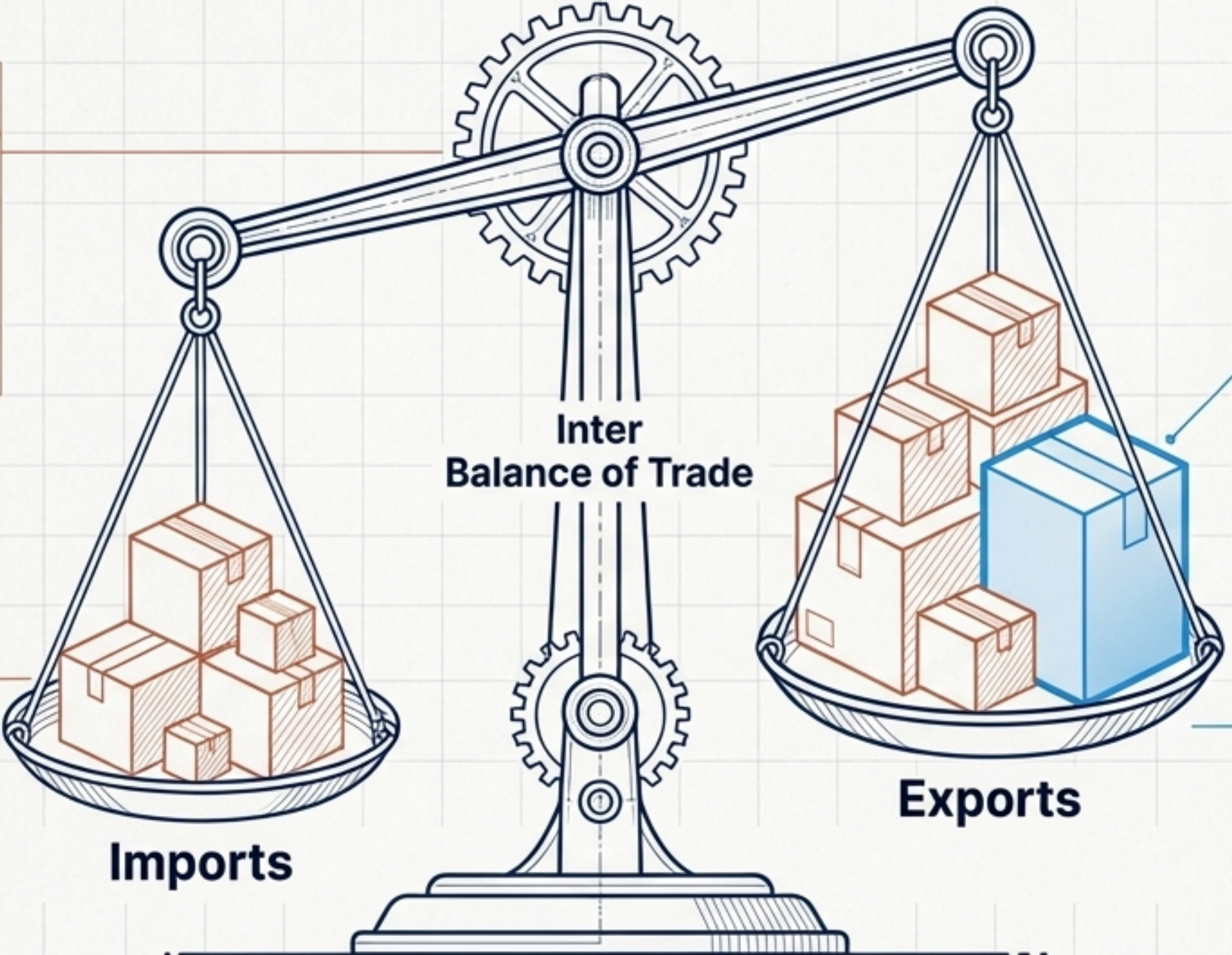
Bypassing Terrain: Aviation & Communication



The Economic Barometer: International Trade

- Key Commodities:**
- Petroleum crude/products
 - Gems and jewellery
 - Chemicals
 - Electronic items & machinery

- Key Commodities:**
- Petroleum crude/products
 - Gems and jewellery
 - Chemicals
 - Electronic items & machinery

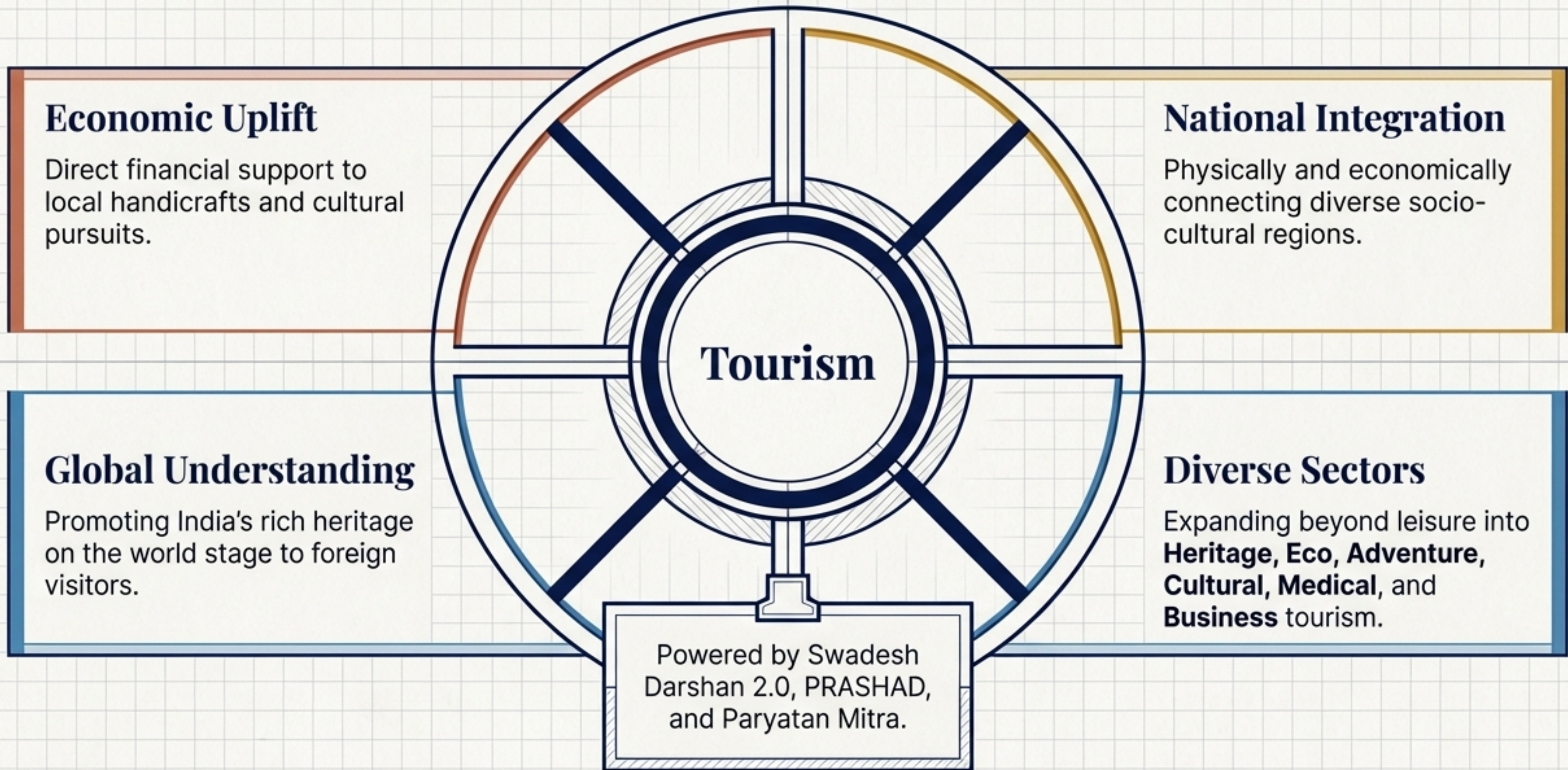


The Digital Anchor:


India has emerged as an international software giant, earning massive foreign exchange through IT exports.

- Key Commodities:**
- Agriculture and allied products
 - Chemicals
 - Gems and jewellery

Tourism as Trade: Bridging Local and Global



Synthesis: The National Vitality Engine



These networks are inextricably complementary. Goods cannot move without physical transport, markets cannot coordinate without communication, and the national economy cannot grow without trade. Together, they form the living blueprint of India.